


4.1.1 The institution has adequate infrastructure facilities for

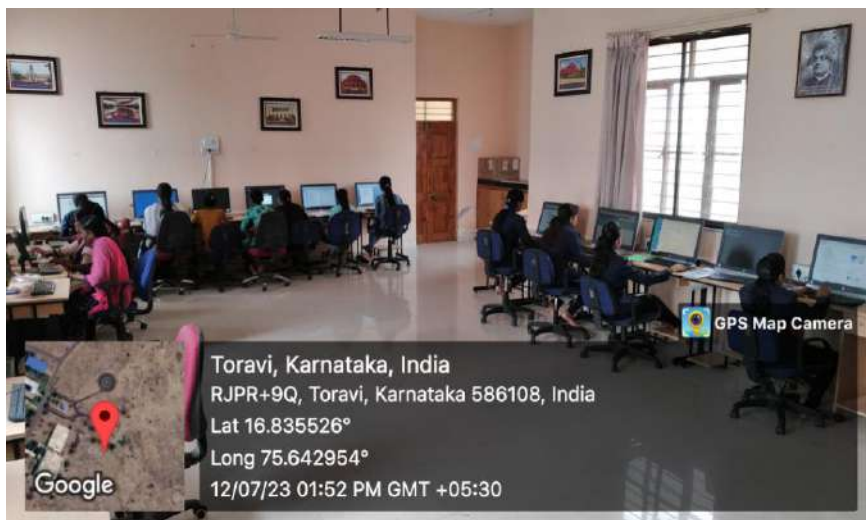
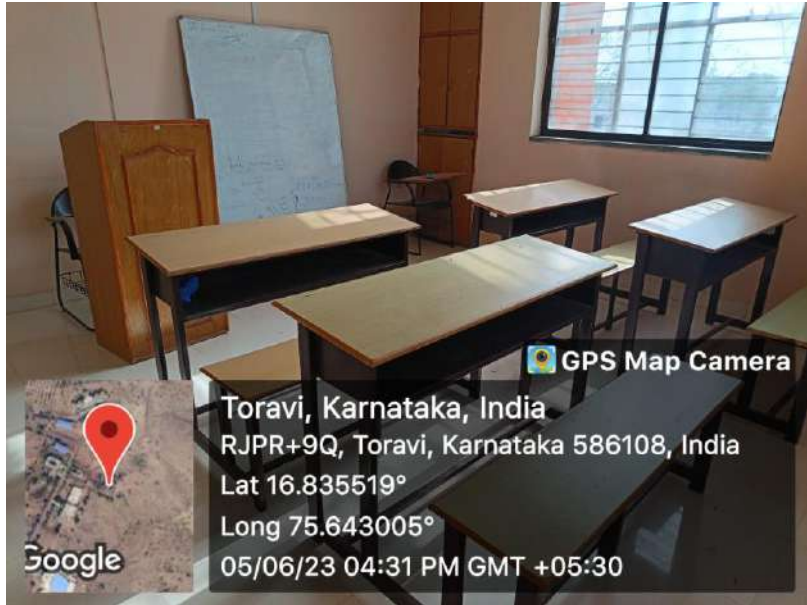
a. teaching - learning. viz., classrooms, laboratories

Name of the department	No. of Classrooms	No. of Laboratories
Department of Library and Information Science	03	01 (Computer Lab)
Department of Journalism and Mass Communication	02	01 (Lab) 01 (Studio) 01 (Mc Lab)
Department of Women's Studies	02	01 (Computer Lab)
Department of Social Work	02	01 (Computer Lab)
Department of Economic	02	01
Department of Sociology	03	01 (Computer Lab)
Department of Kannada	02	01 (Language Lab)
Department of Hindi	03	00
Department of Urdu	02	00
Department of History	02	00
Department of Political Science	02	00
Department of English	02	01 (Language Lab)
Sc/St Computer Lab	00	01(Computer Lab)
Ambedkar Study center	00	01(Computer Lab)
Department of Education	03	01
Department of Management	02	01(Computer Lab)
Department of Commerce	02	00
Department of Physical Education		
BP.Ed	02	01(Computer Lab)
MP.Ed	02	00
Dept.of Computer Science(MCA/M.Sc)	04	02(Computer Labs)
Dept.of Food Processing and Nutrition	02	02
Dept.of Electronics & Physics	04	03
Dept.of Chemistry	02	02
Dept.of Pharmaceutical Chemistry	02	02
Dept.of Botany	02	02
Dept.of Bio-Informatics	02	01

Dept.of Bio-Technology	02	03
Dept.of Zoology	01	01
Dept.of Mathematics	02	00
Dept.of Statistics	02	00
Dept. of Music	02	00
Mandya PG center	03 01 (Library)	01 (Computer Lab)
Sindhanur PG center		
Dep. Of Kannada	03	00
Dep. Of Commerce	02	01 (Computer Lab)
Dep. Of economics	02	00
Dep. Of English	02	00
Library	01	00
Uduthadi PG center	02 01 (Library)	00
UG Building	09	00

Department of Library and Information Science





Department of Journalism and Mass Communication





Toravi, Karnataka, India
RJPR+9Q, Toravi, Karnataka 586108, India
Lat 16.835987°
Long 75.641678°
19/07/23 10:05 AM GMT +05:30

GPS Map Camera

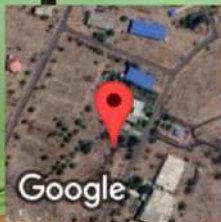


Toravi, Karnataka, India
RJPR+9Q, Toravi, Karnataka 586108, India
Lat 16.83603°
Long 75.641802°
19/07/23 10:20 AM GMT +05:30

GPS Map Camera



Toravi, Karnataka, India
RJPR+9Q, Toravi, Karnataka 586108, India
Lat 16.836023°
Long 75.64179°
19/07/23 10:24 AM GMT +05:30



Toravi, Karnataka, India
RJPR+9Q, Toravi, Karnataka 586108, India
Lat 16.835975°
Long 75.641666°
19/07/23 10:11 AM GMT +05:30

Department of Women's Studies







Department of Social Work





Toravi, Karnataka, India
RJPV+W23, Toravi, Karnataka 586108, India
Lat 16.837296°
Long 75.642554°
19/07/23 12:14 PM GMT +05:30



Toravi, Karnataka, India
RJPV+W23, Toravi, Karnataka 586108, India
Lat 16.837291°
Long 75.642288°
19/07/23 11:52 AM GMT +05:30



Department of Economic






Toravi, Karnataka, India
RJPV+W23, Toravi, Karnataka 586108, India
Lat 16.83735°
Long 75.64262°
13/07/23 02:16 PM GMT +05:30



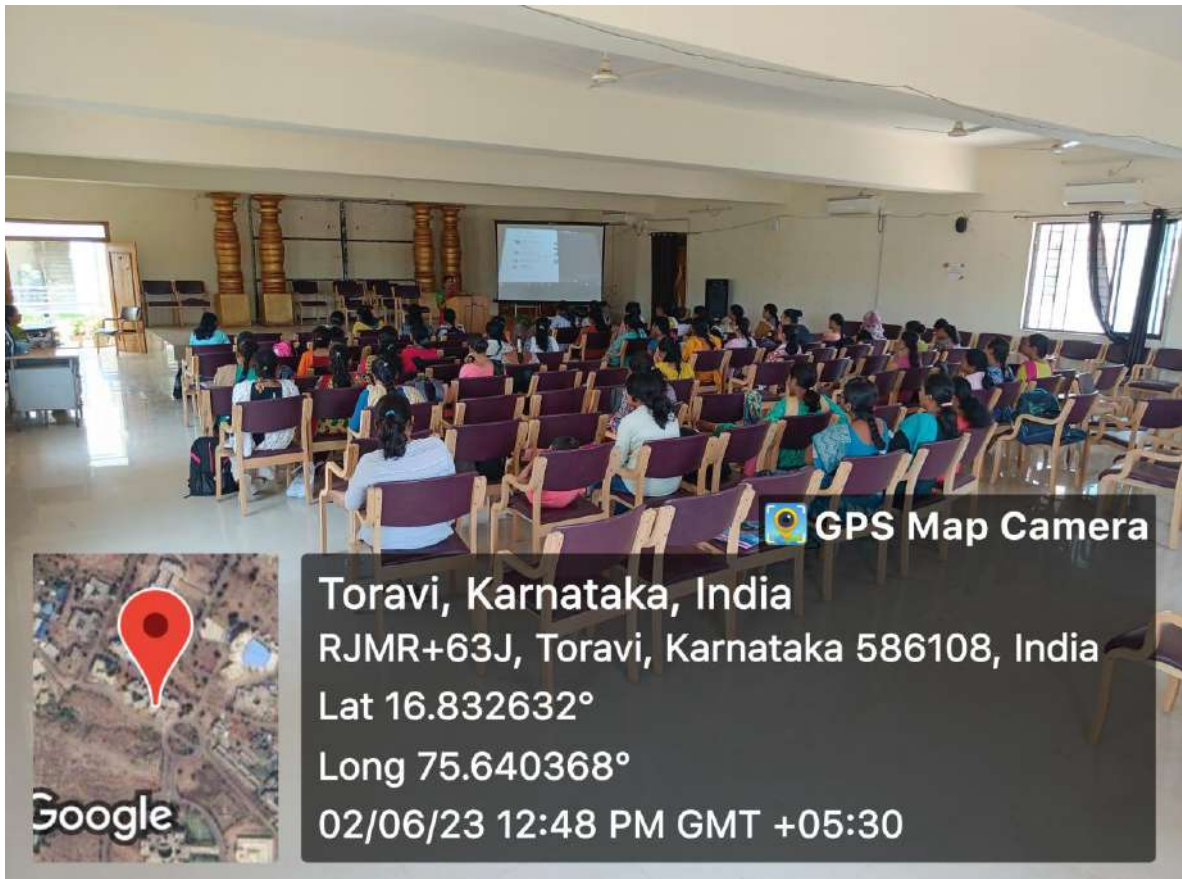
Toravi, Karnataka, India
RJPV+W23, Toravi, Karnataka 586108, India
Lat 16.837275°
Long 75.642483°
13/07/23 02:16 PM GMT +05:30

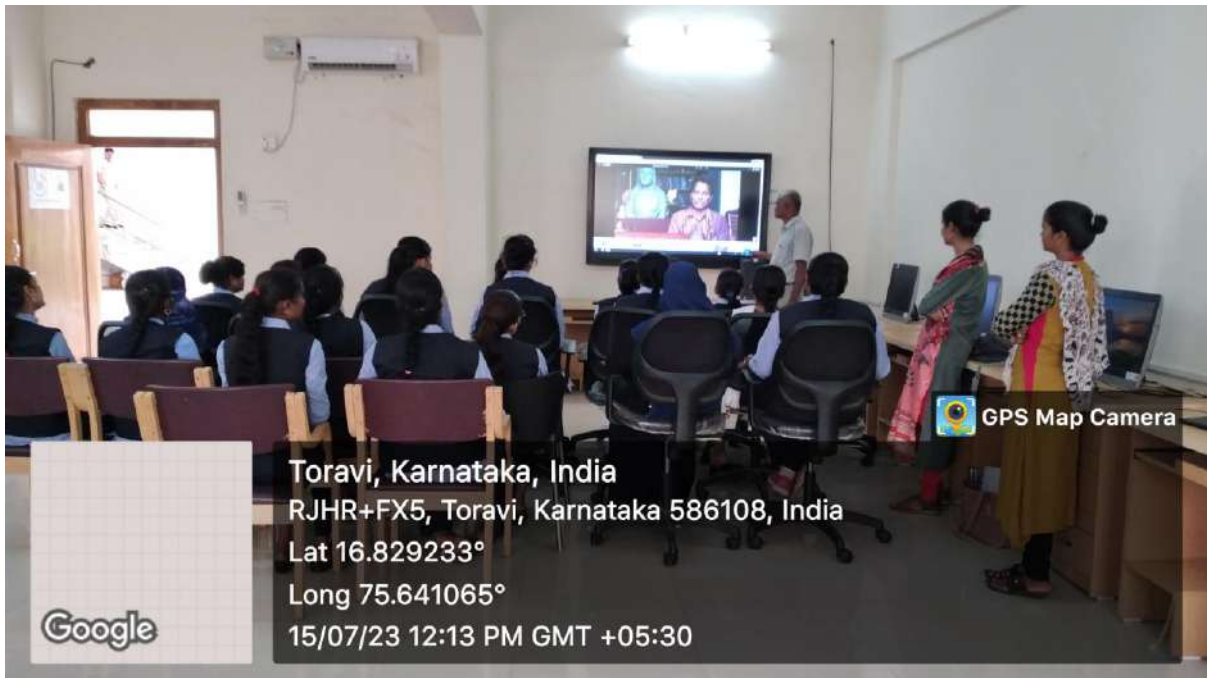
Department of Sociology





Department of Kannada







Toravi, Karnataka, India
RJHR+FX5, Toravi, Karnataka 586108, India
Lat 16.829233°
Long 75.641065°
15/07/23 12:31 PM GMT +05:30


GPS Map Camera



Toravi, Karnataka, India
RJHR+FX5, Toravi, Karnataka 586108, India
Lat 16.829233°
Long 75.641065°
15/07/23 12:35 PM GMT +05:30

GPS Map Camera



 **GPS Map Camera**



Toravi, Karnataka, India
RJMR+63J, Toravi, Karnataka 586108, India
Lat 16.832886°
Long 75.640469°
02/06/23 12:51 PM GMT +05:30

Department of Hindi



Department of Urdu



Department of History





Department of Political Science





Toravi, Karnataka, India
RJPR+9Q, Toravi, Karnataka 586108, India
Lat 16.836919°
Long 75.641489°
12/07/23 11:15 AM GMT +05:30

Department of English



Toravi, Karnataka, India
RJMR+63J, Toravi, Karnataka 586108, India
Lat 16.833403°
Long 75.639222°
14/07/23 11:41 AM GMT +05:30



Toravi, Karnataka, India
RJMR+63J, Toravi, Karnataka 586108, India
Lat 16.833433°
Long 75.639111°
14/07/23 11:37 AM GMT +05:30

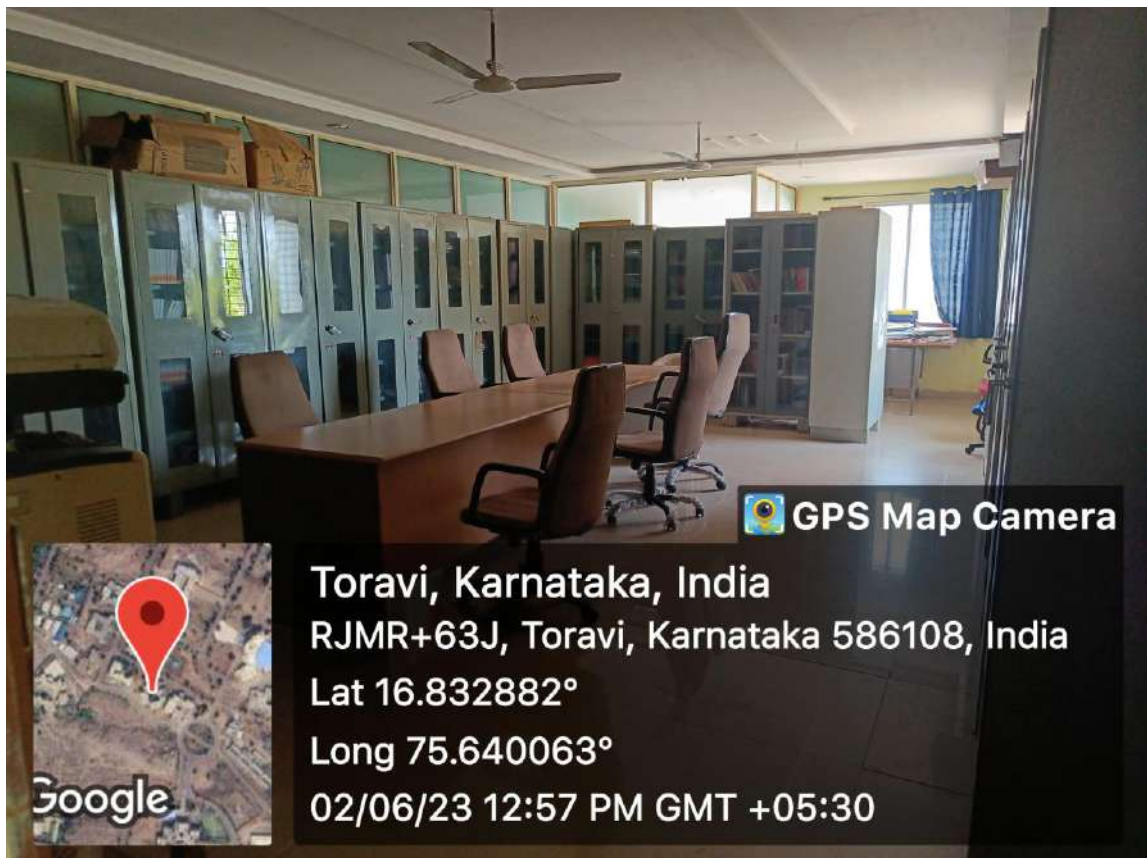


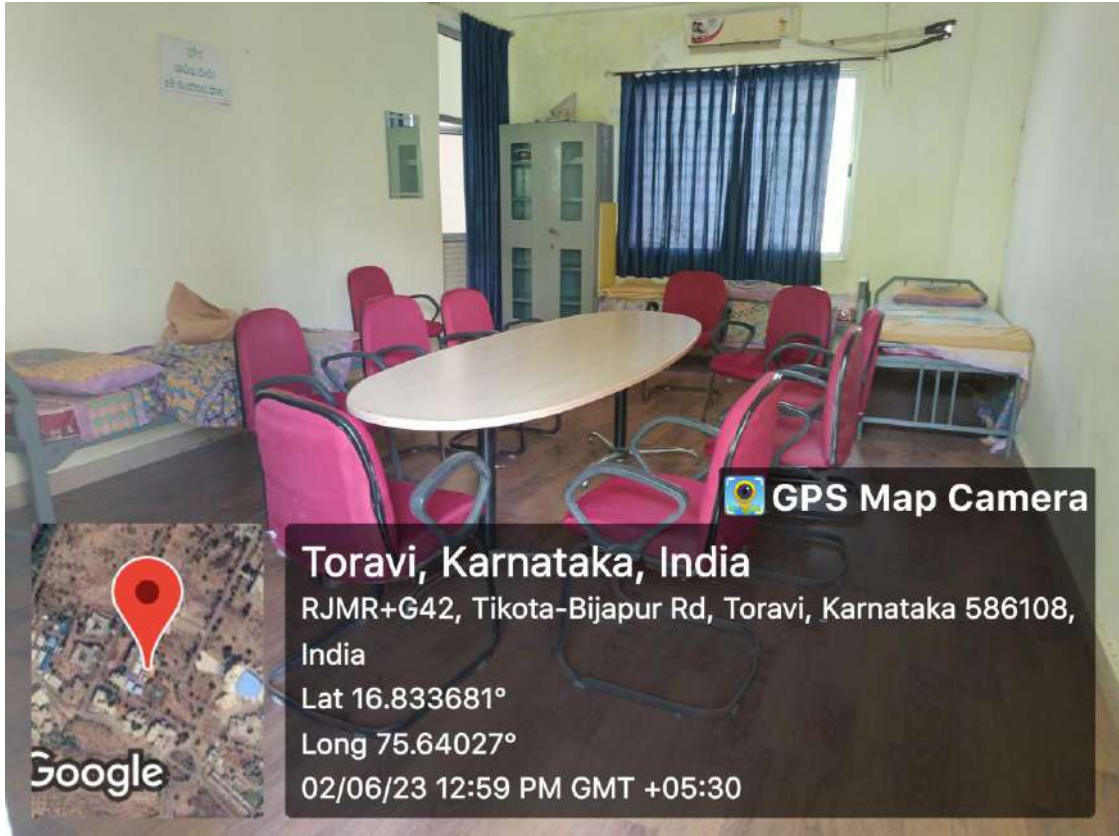
Toravi, Karnataka, India
RJMR+63J, Toravi, Karnataka 586108, India
Lat 16.833342°
Long 75.63915°
14/07/23 11:44 AM GMT +05:30

Ambedkar Auditorium



Ambedkar Study center





 **GPS Map Camera**

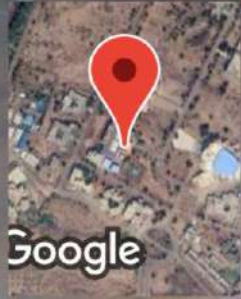
Toravi, Karnataka, India

RJMR+G42, Tikota-Bijapur Rd, Toravi, Karnataka 586108,
India

Lat 16.833681°

Long 75.64027°

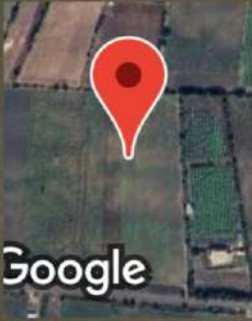
02/06/23 12:59 PM GMT +05:30



Google



 GPS Map Camera



Vijayapura, Karnataka, India

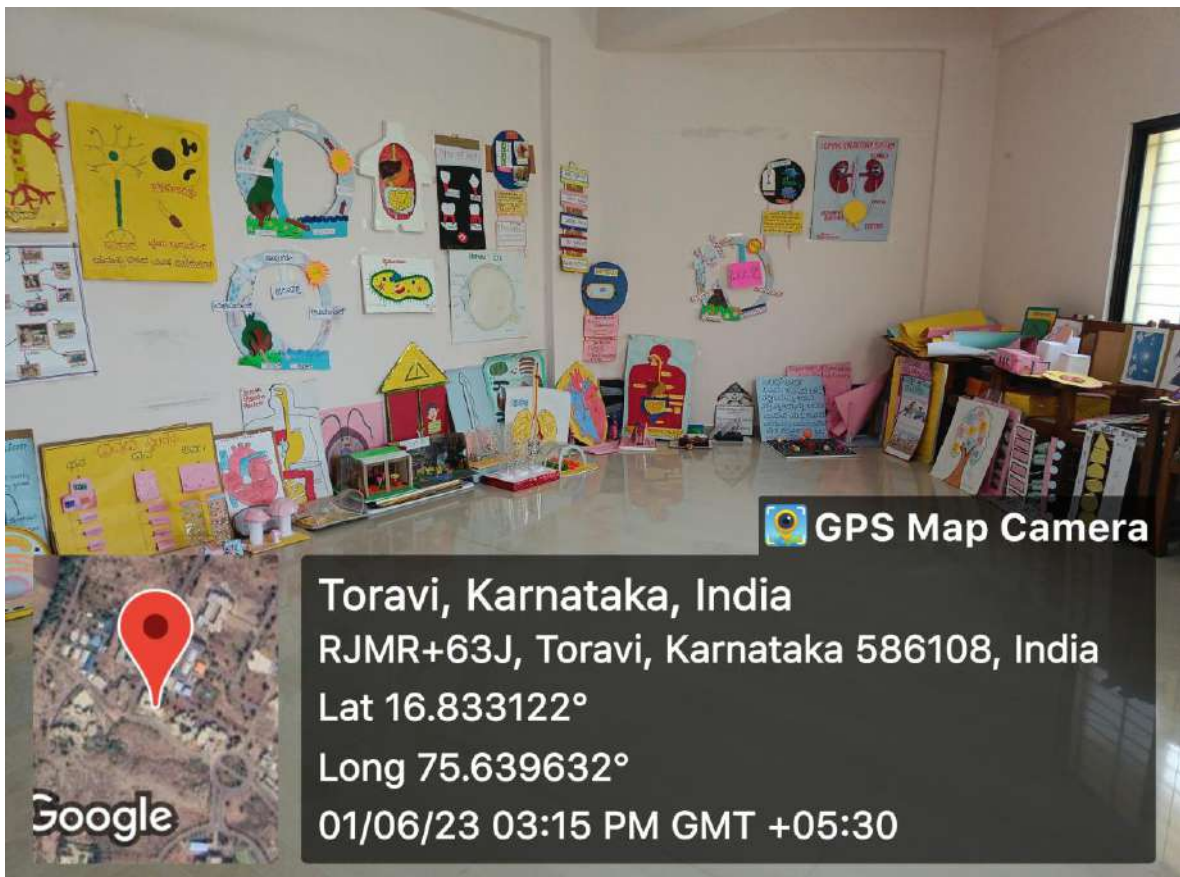
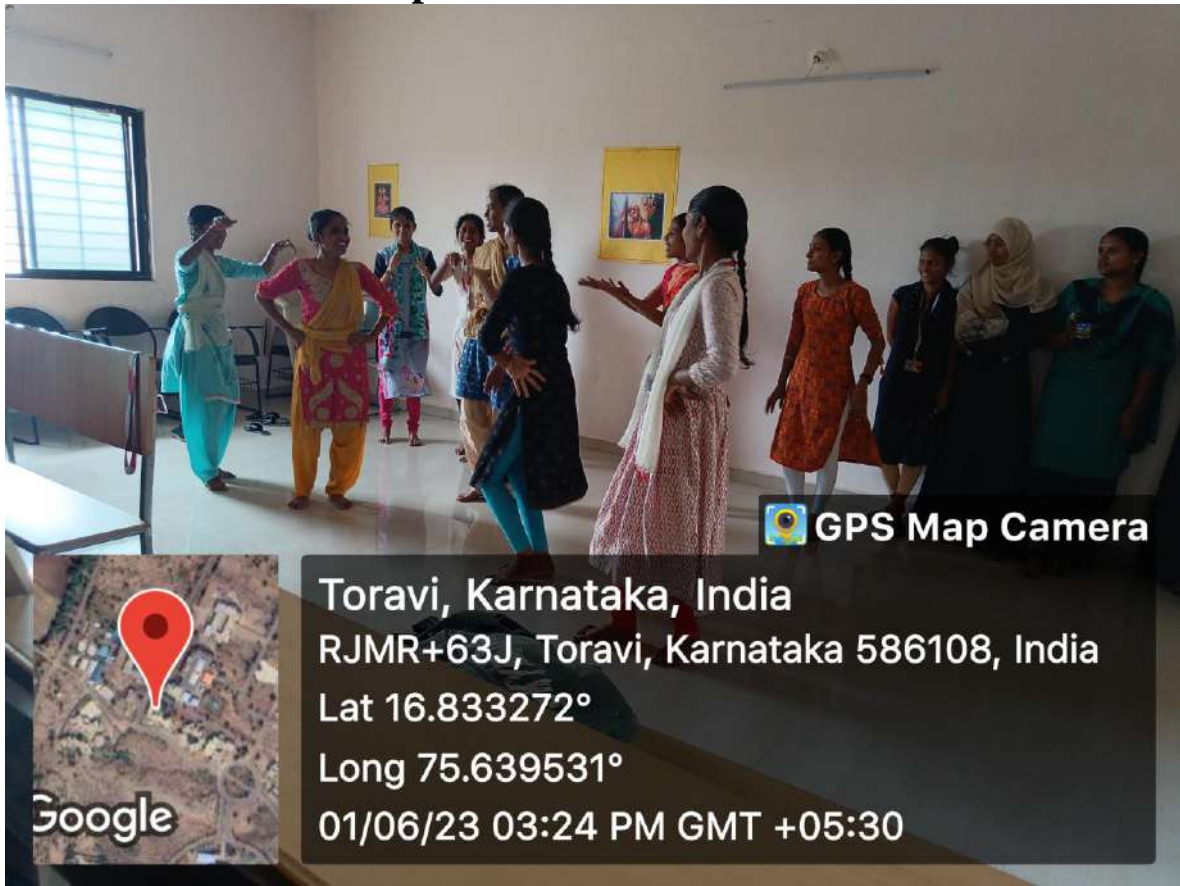
RJHM+33V, Athani Rd, opposite Drona Academy, Torvi,
Vijayapura, Karnataka 586108, India

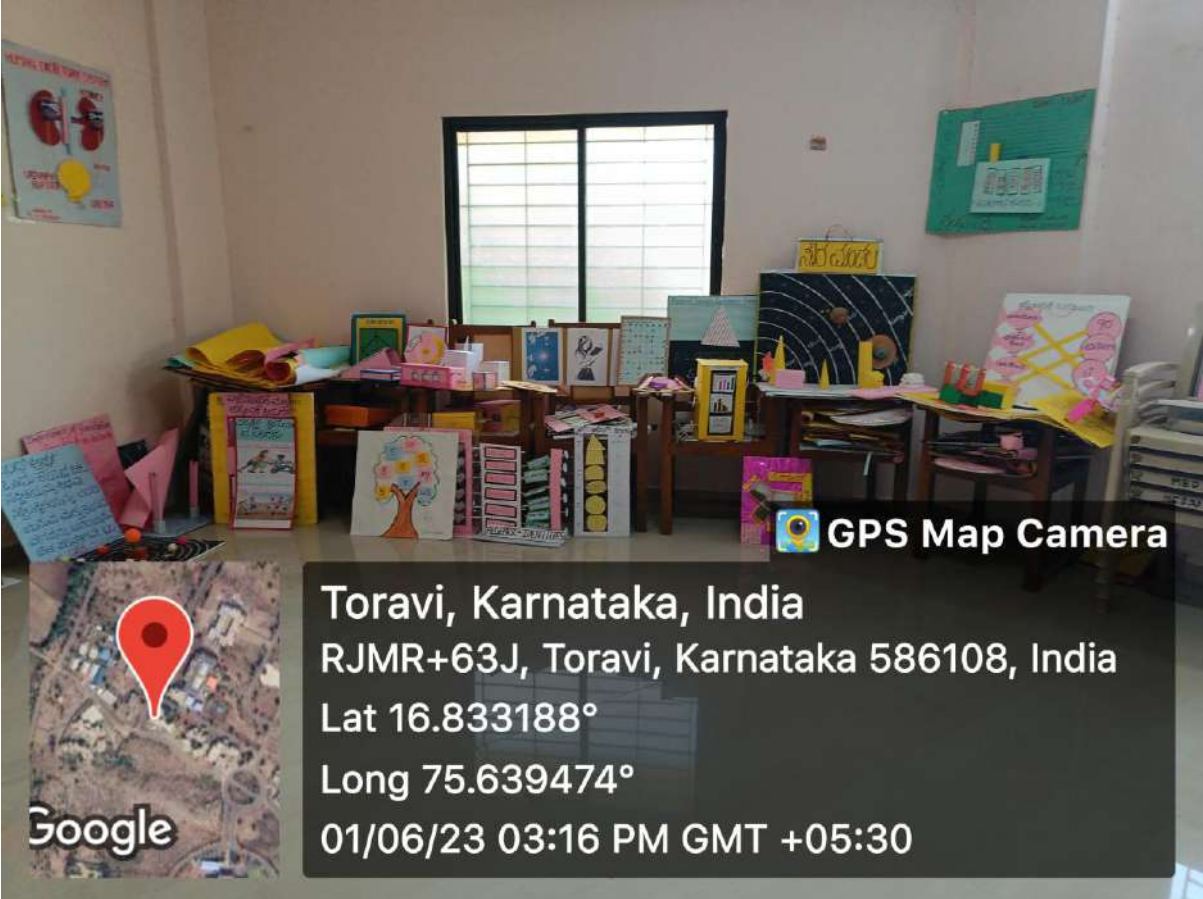
Lat 16.829029°


Long 75.631174°

02/06/23 12:57 PM GMT +05:30

Department of Education

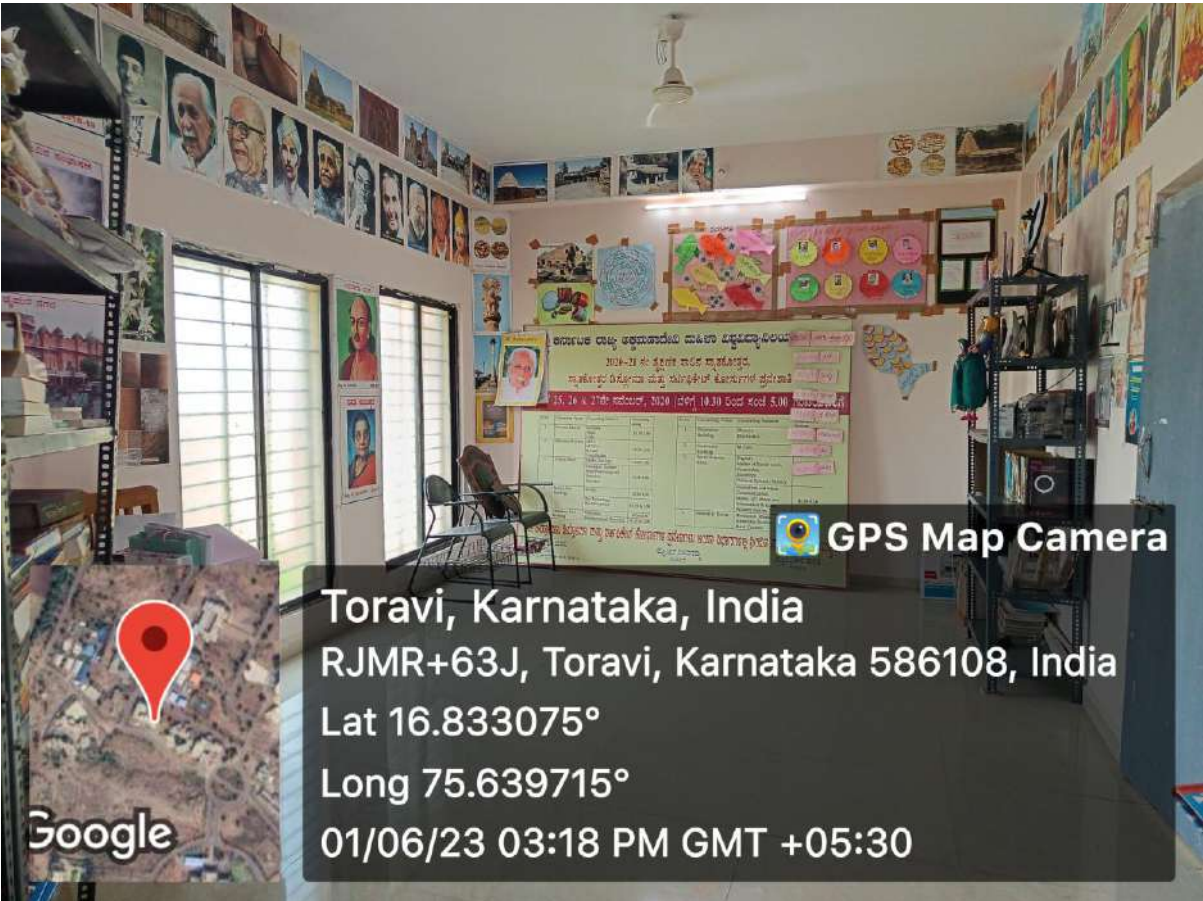





 GPS Map Camera

Toravi, Karnataka, India
RJMR+63J, Toravi, Karnataka 586108, India
Lat 16.833188°
Long 75.639474°
01/06/23 03:16 PM GMT +05:30

 Google



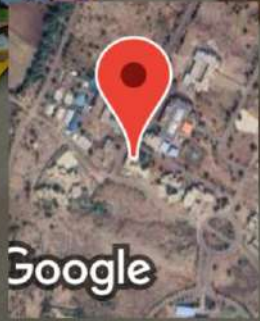
 GPS Map Camera

Toravi, Karnataka, India
RJMR+63J, Toravi, Karnataka 586108, India
Lat 16.833075°
Long 75.639715°
01/06/23 03:18 PM GMT +05:30

 Google



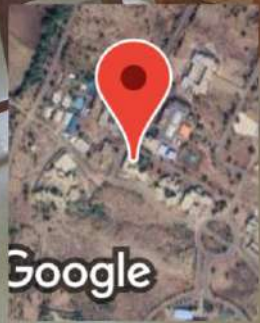
GPS Map Camera



Toravi, Karnataka, India
RJMR+63J, Toravi, Karnataka 586108, India
Lat 16.833271°
Long 75.639527°
01/06/23 03:21 PM GMT +05:30




GPS Map Camera



Toravi, Karnataka, India
RJMR+63J, Toravi, Karnataka 586108, India
Lat 16.833268°
Long 75.639555°
01/06/23 03:28 PM GMT +05:30





 GPS Map Camera

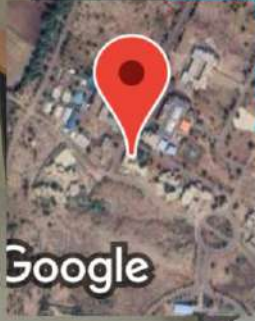
Toravi, Karnataka, India

RJMR+63J, Toravi, Karnataka 586108, India

Lat 16.833274°

Long 75.639526°

01/06/23 03:02 PM GMT +05:30



Department of Management






Toravi, Karnataka, India
RJMR+4GX, Tikota-Bijapur Rd, Toravi, Karnataka 586108, India
Lat 16.832971°
Long 75.6418°
17/07/23 01:25 PM GMT +05:30

Department of Commerce

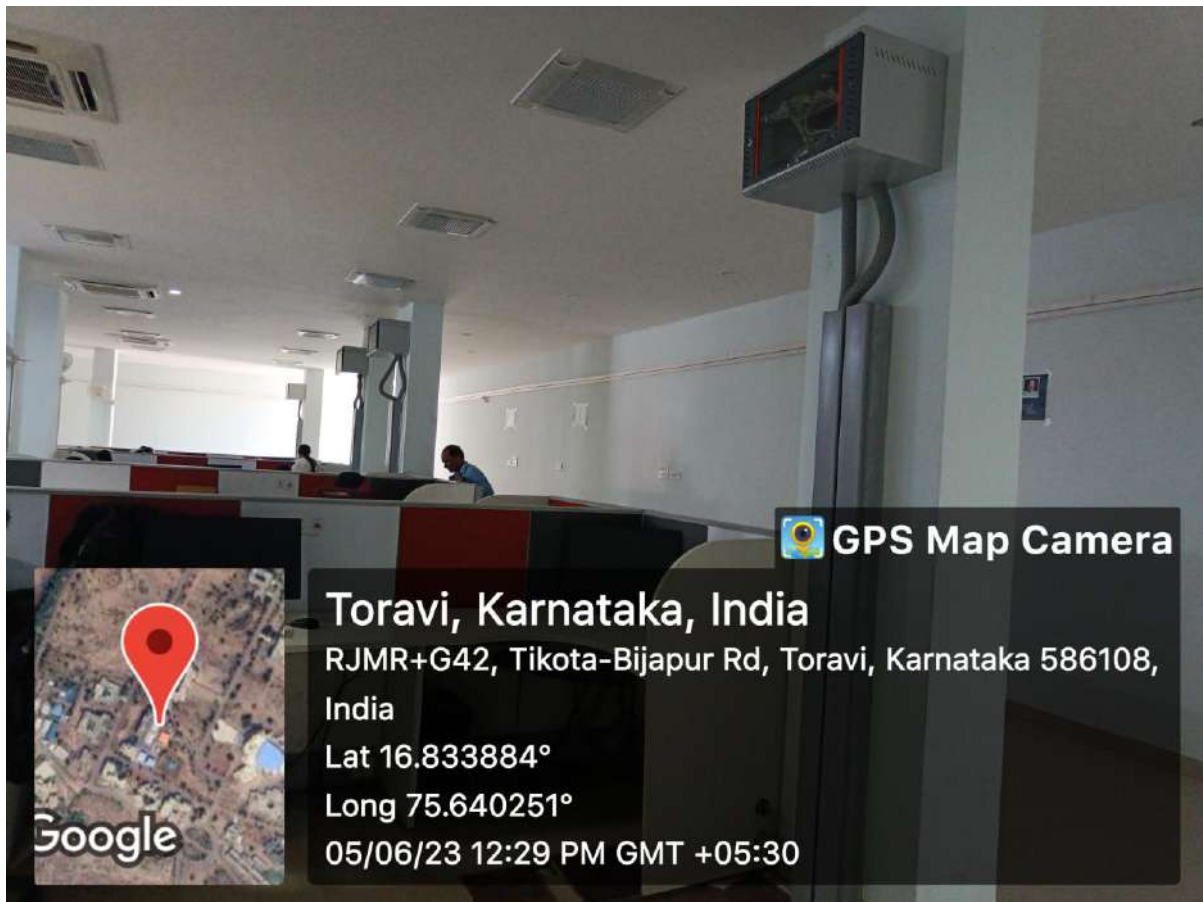


Department of Physical Education

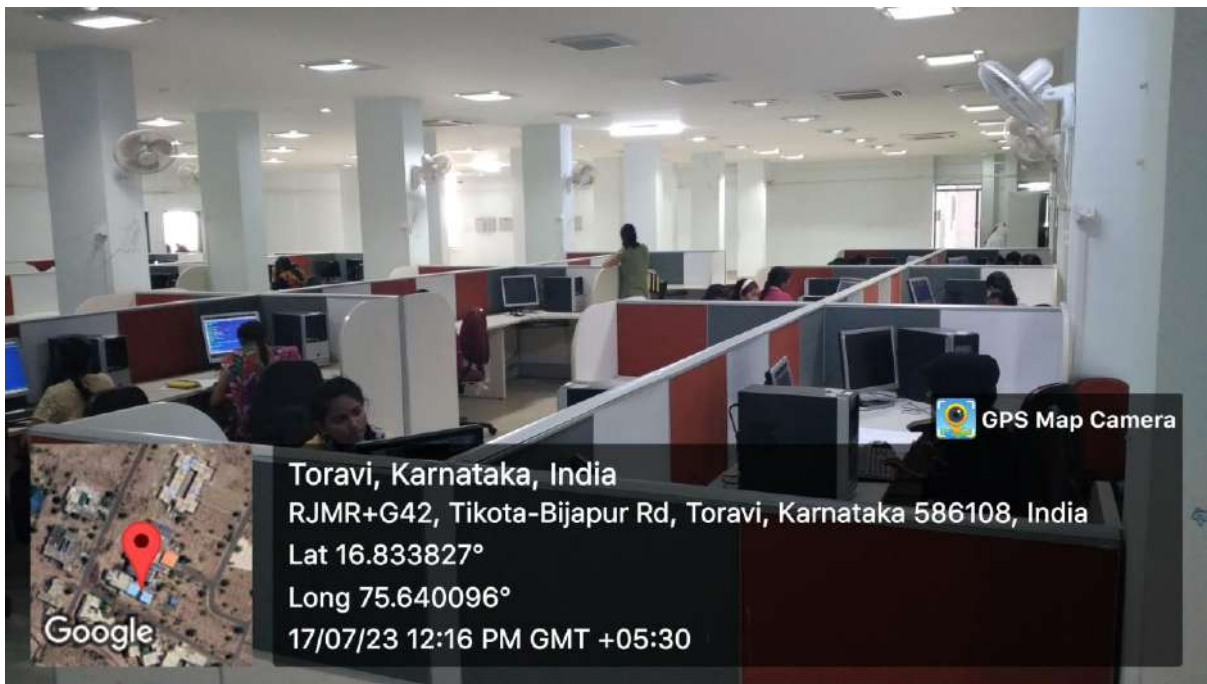




Department of Computer Science (MCA/MSc)









Toravi, Karnataka, India
RJMR+G42, Tikota-Bijapur Rd, Toravi, Karnataka 586108, India
Lat 16.834003°
Long 75.640297°
17/07/23 11:48 AM GMT +05:30

Department of Food Processing and Nutrition

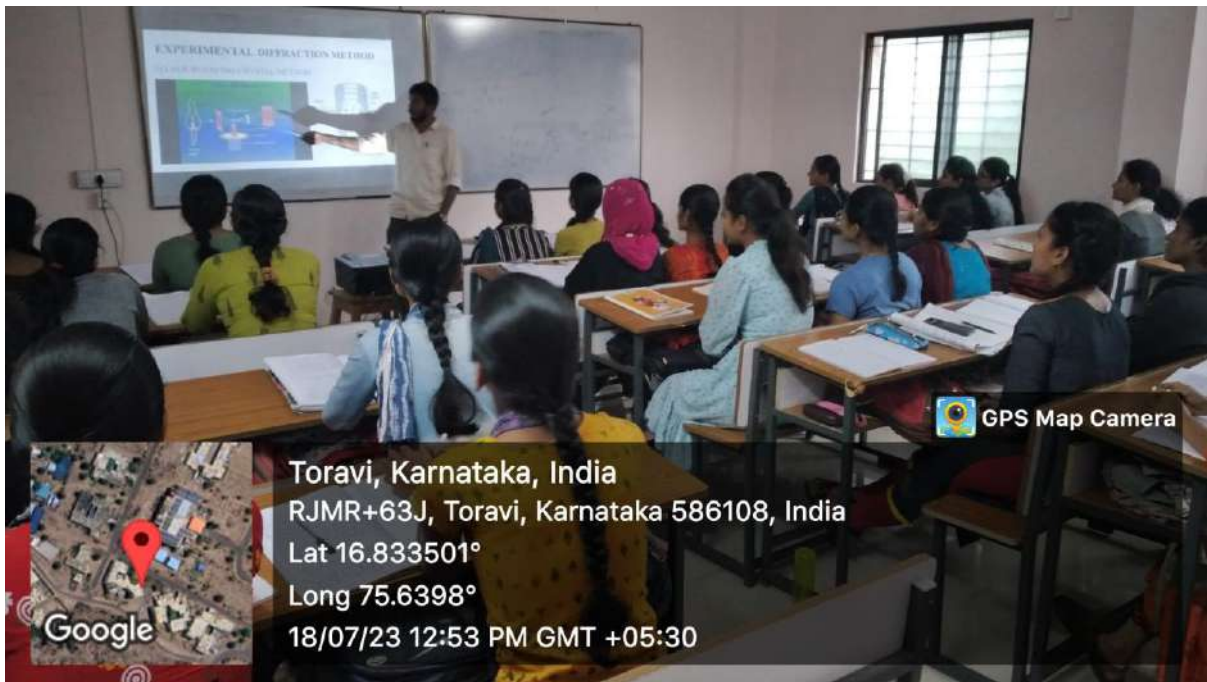





Department of Electronics and Physics









 GPS Map Camera

Toravi, Karnataka, India
RJMR+G42, Tikota-Bijapur Rd, Toravi, Karnataka 586108, India
Lat 16.833541°
Long 75.63981°
18/07/23 01:13 PM GMT +05:30



Department of Chemistry/ Department of Pharmaceutical Chemistry

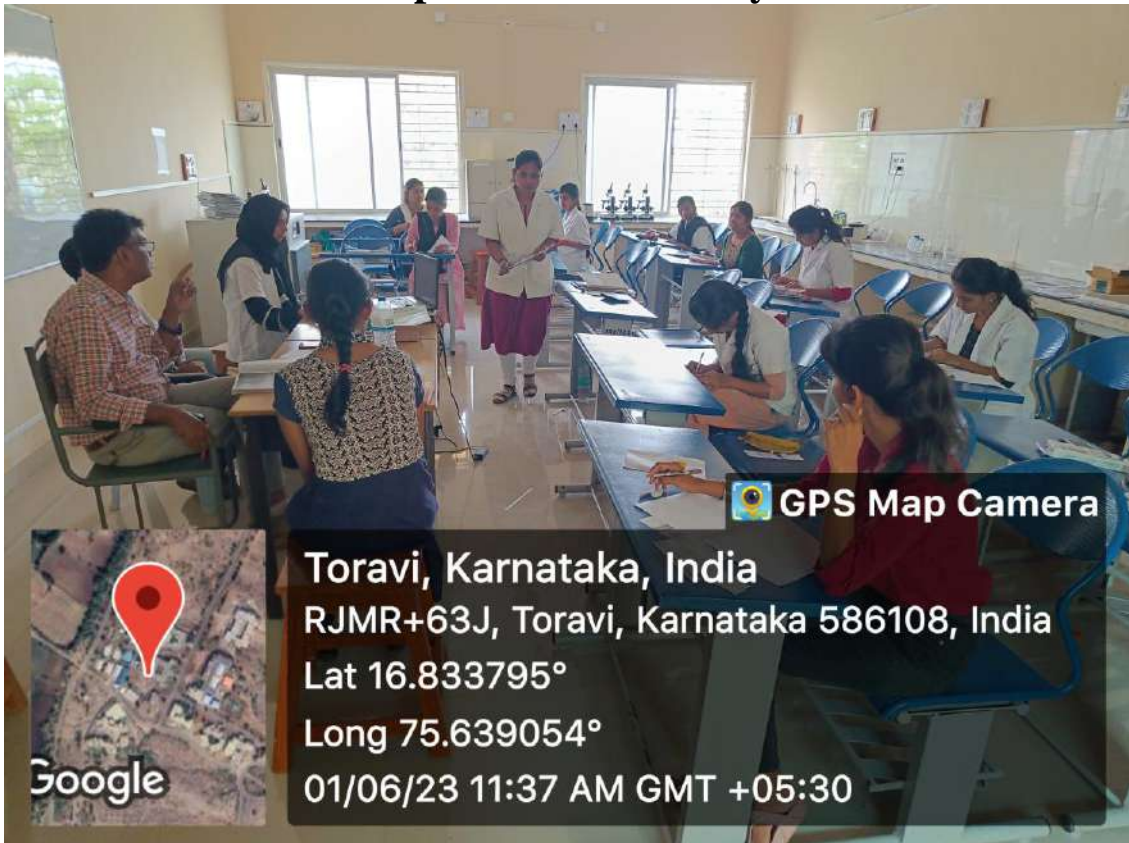








Department of Botany





Department of Bio-Informatics



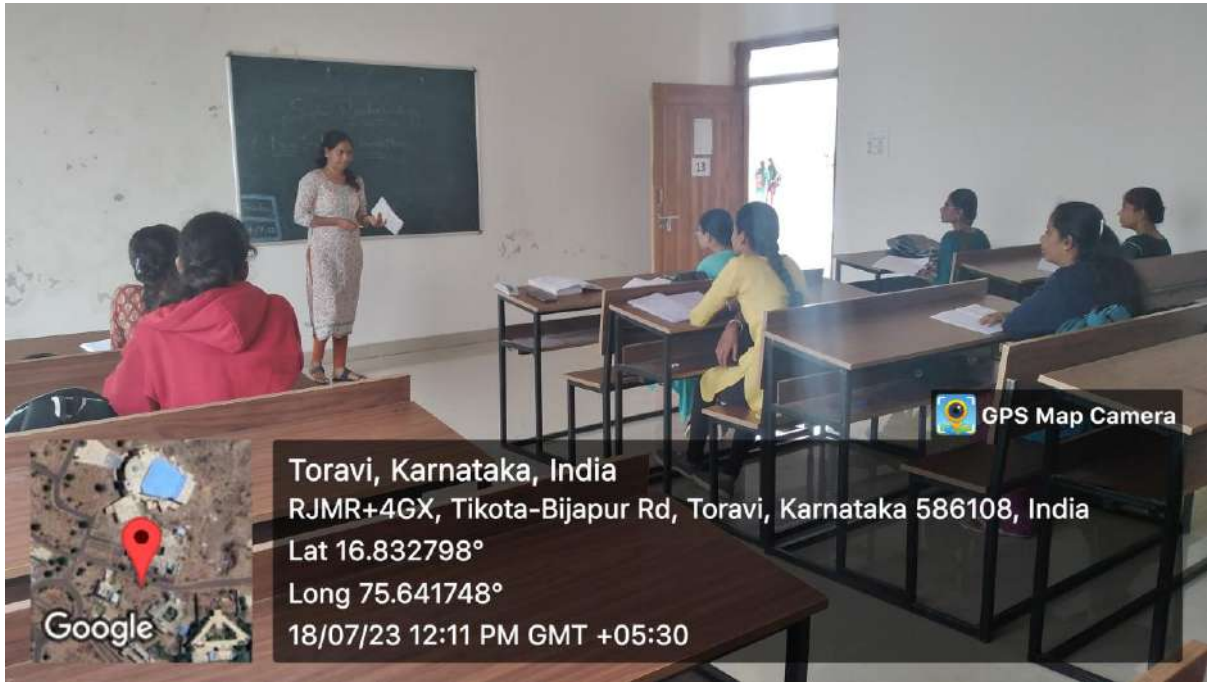


Toravi, Karnataka, India
RJPR+9Q, Toravi, Karnataka 586108, India
Lat 16.835526°
Long 75.642955°
12/07/23 03:29 PM GMT +05:30



GPS Map Camera

Department of Bio-Technology



Department of Zoology





Department of Mathematics



Department of Statistics



Department of Music



GPS Map Camera



Toravi, Karnataka, India
RJMR+63J, Toravi, Karnataka 586108, India
Lat 16.832932°
Long 75.640054°
12/07/23 10:14 AM GMT +05:30



GPS Map Camera



Toravi, Karnataka, India
RJMR+63J, Toravi, Karnataka 586108, India
Lat 16.832962°
Long 75.640097°
12/07/23 10:25 AM GMT +05:30

SC/ST cell




Mandya PG center





GPS Map Camera

B.Hosur, Karnataka, India
JV3H+5XP, B. Hosur Colony, B.Hosur, Jeegundipatna, Karnataka 571446, India
Lat 12.602838°
Long 76.879922°
27/07/23 11:26 AM GMT +05:30




Google



GPS Map Camera

B.Hosur, Karnataka, India
JV3H+5XP, B. Hosur Colony, B.Hosur, Jeegundipatna, Karnataka 571446, India
Lat 12.602717°
Long 76.87983°
27/07/23 11:23 AM GMT +05:30



Google



GPS Map Camera



B.Hosur, Karnataka, India
JV3H+5XP, B. Hosur Colony, B.Hosur, Jeegundipatna, Karnataka 571446, India
Lat 12.602878°
Long 76.879964°
27/07/23 11:20 AM GMT +05:30



GPS Map Camera



B.Hosur, Karnataka, India
JV3H+5XP, B. Hosur Colony, B.Hosur, Jeegundipatna, Karnataka 571446, India
Lat 12.602882°
Long 76.879967°
27/07/23 11:41 AM GMT +05:30

Sindhanur PG center Department of Kannada



QPC9+78P, SH 30, 3rd Mile Camp, Sindhanur, Karnataka 584128, India

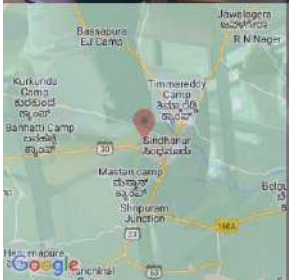
3rd Mile Camp
Karnataka
India

2023-07-28(Fri) 13:05



29°C

84°F



Kustigi road, near Taluka Stadium, Janatha Gunj, Sindhanur, Karnataka 584128, India

Sindhanur
Karnataka
India

2023-07-28(Fri) 13:00



29°C

84°F

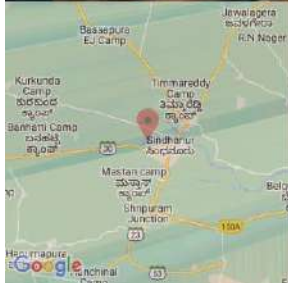
Department Of Commerce



Department of English



Department of Economics



Kustigi road, near Taluka Stadium, Janatha Gunj, Sindhanur, Karnataka 584128, India

Sindhanur
Karnataka
India

2023-07-28(Fri) 12:50

29°C
84°F



Kustigi road, near Taluka Stadium, Janatha Gunj, Sindhanur, Karnataka 584128, India

Sindhanur
Karnataka
India

2023-07-28(Fri) 12:51

29°C
84°F

Library/ Computer Lab



QPFJ+2RP, Sindhanur, Hosalapur, Karnataka 584128, India

Hosalapur
Karnataka
India

2023-07-28(Fri) 15:25



29°C
84°F



QPFJ+2RP, Sindhanur, Hosalapur, Karnataka 584128, India

Hosalapur
Karnataka
India

2023-07-28(Fri) 15:28

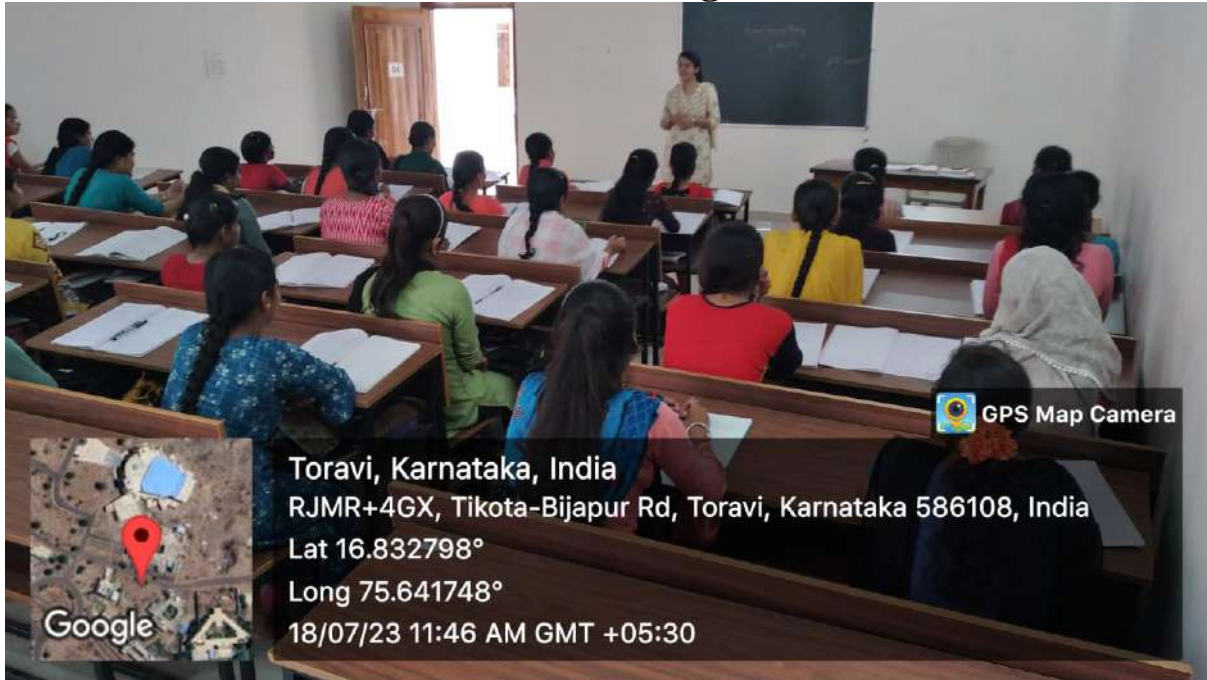


29°C
84°F

Uduthadi PG center

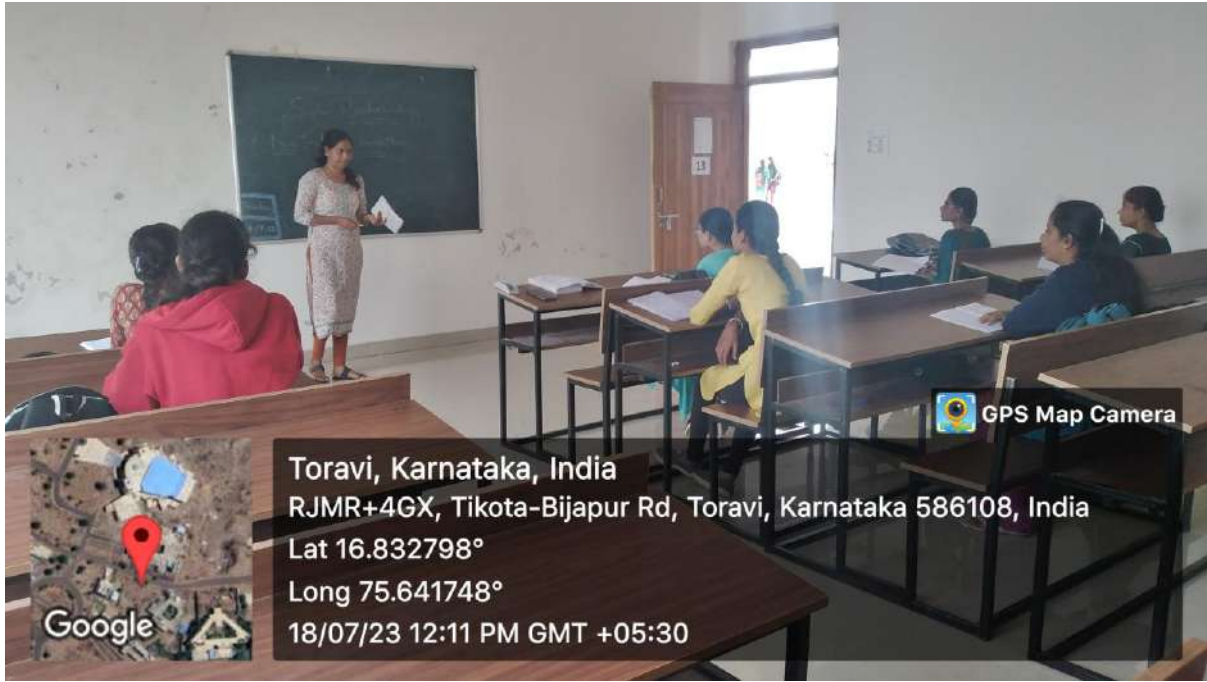


UG Building











Toravi, Karnataka, India
RJMR+4GX, Tikota-Bijapur Rd, Toravi, Karnataka 586108, India
Lat 16.832798°
Long 75.641748°
18/07/23 12:15 PM GMT +05:30